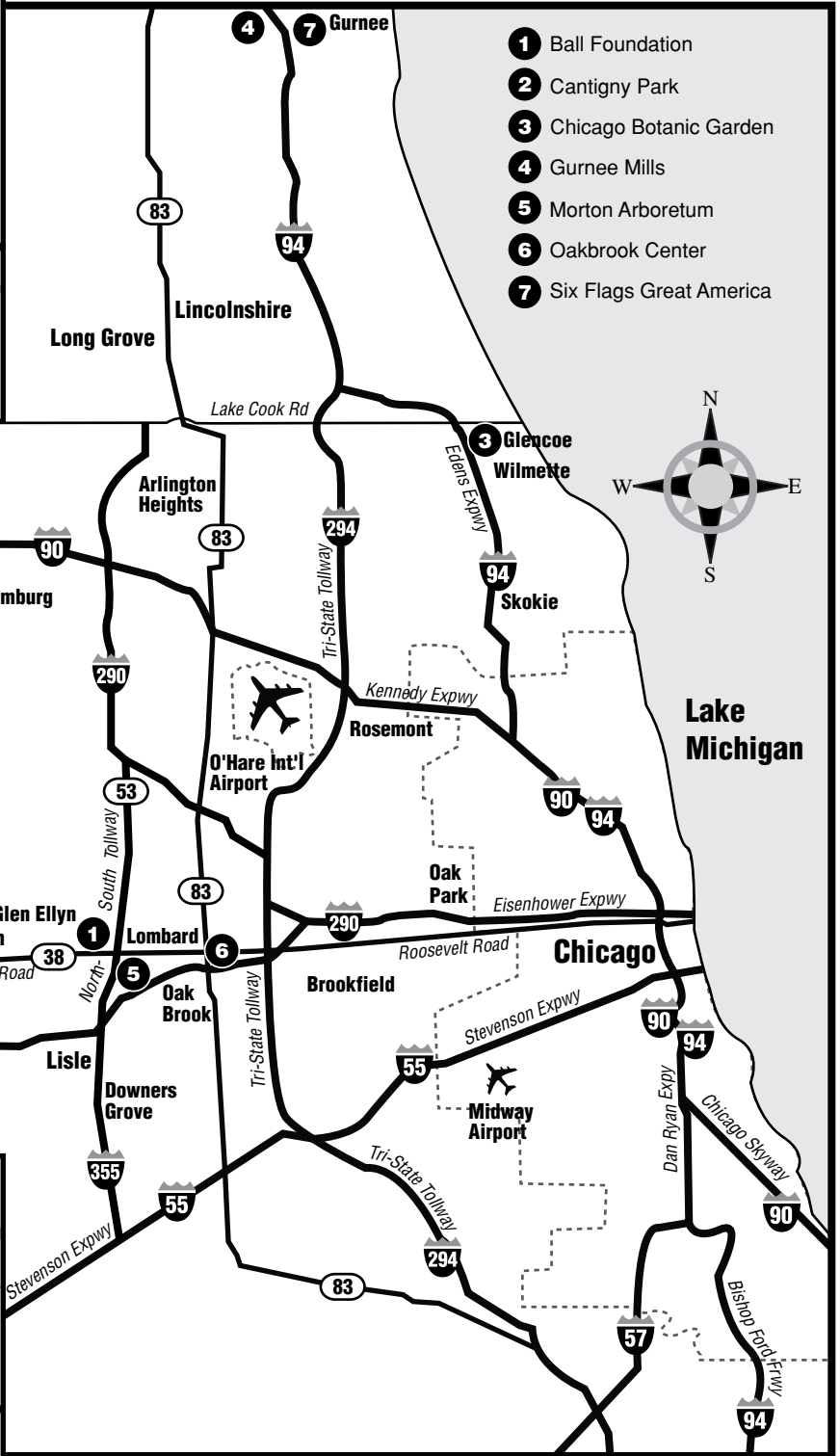
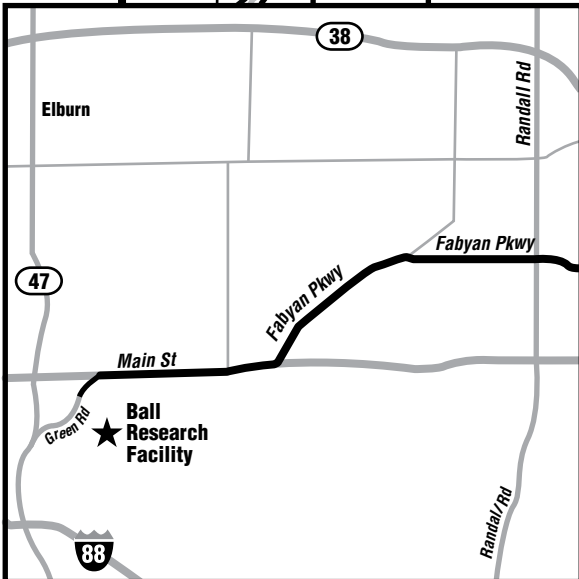


Ball Horticultural Company Chicago Area Map

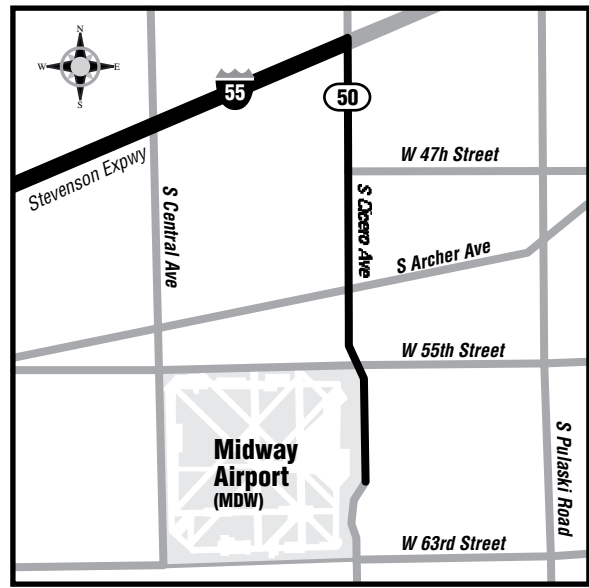


- 1 Ball Foundation
- 2 Cantigny Park
- 3 Chicago Botanic Garden
- 4 Gurnee Mills
- 5 Morton Arboretum
- 6 Oakbrook Center
- 7 Six Flags Great America



Ball Horticultural Company
622 Town Road
West Chicago, IL 60185-2698
630 231-3600

Ball®



From Chicago O'Hare International Airport to Ball Offices

- Exit airport following signs.
- Proceed east on I-190 towards Chicago Loop 1.6 mi.
- Enter I-294 using South ramp, exit 1D towards Indiana (toll) 9.1 mi.
- Enter I-88 using West ramp towards Aurora (toll) 14.8 mi.
- Exit I-88 at Winfield Road 0.4 mi.
- Right (north) on Winfield Road 3.8 mi.
- Left (west) on Route 38/Roosevelt Road 3.2 mi.
- Right (north) on Town Road 0.4 mi.
- Entrance to the Ball offices is on the left (west) side of Town Road.
- Approximate travel time: **45 minutes***

From Ball Offices to Chicago O'Hare International Airport

- Right (south) on Town Road 0.4 mi.
- Left (east) on Route 38/Roosevelt Road 3.2 mi.
- Right (south) on Winfield Road 3.8 mi.
- Enter I-88 using East ramp (toll) 14.5 mi.
- Enter I-294 using North ramp (toll) 9.3 mi.
- Exit I-294 following signs to I-90/Northwest Tollway/
Kennedy Expressway 0.2 mi.
- Merge onto I-190 West toward O'Hare 3.0 mi.
- Follow signs to appropriate location – Departures, Arrivals or Parking.
- Approximate travel time: **45 minutes***

**From Ball Offices to Ball Research Facility
1S865 Green Road, Elburn (630 365-5700)**

- Right (south) on Town Road 0.4 mi.
- Right (west) on Route 38/Roosevelt Road 0.9 mi.
- Left (southwest) on Fabyan Parkway to end 9.5 mi.
- Slight right (west) on Main St. 2.2 mi.
- Left (south) on Green Road 0.3 mi.
- Entrance to PanAmerican Seed is on the left (east) side of Green Road.
- Approximate travel time: **25 minutes**

**From Ball Offices to Ball Foundation & Career Vision
Glen Hill Office Park, 800 Roosevelt Road, E-200
Glen Ellyn (630 469-6270)**

- Right (south) on Town Road 0.4 mi.
- Left (east) on Route 38/Roosevelt Road 8.5 mi.
- Left on Nicoll Way into the Glen Hill Office Park 0.1 mi.
- The office park has five buildings, each surrounded by its own parking lot. Building E is in the northwest corner of the complex.
- Approximate travel time: **30 minutes**

From Midway Airport to Ball Offices

- Exit airport following signs.
- Left (north) on Cicero Avenue 2.3 mi.
- Enter I-55 using South ramp on the left side of Cicero Avenue 16.4 mi.
- Enter I-355 using North ramp towards West Suburbs (toll) 6.3 mi.
- Enter I-88 using West ramp towards Aurora (toll) 6.4 mi.
- Exit I-88 at Winfield Road 0.4 mi.
- Right (north) on Winfield Road 3.8 mi.
- Left (west) on Route 38/Roosevelt Road 3.2 mi.
- Right (north) on Town Road 0.4 mi.
- Entrance to the Ball offices is on the left (west) side of Town Road.
- Approximate travel time: **50 minutes***

From Ball Offices to Midway Airport

- Right (south) on Town Road 0.4 mi.
- Left (east) on Route 38/Roosevelt Road 3.2 mi.
- Right (south) on Winfield Road 3.8 mi.
- Enter I-88 using East ramp (toll) 14.2 mi.
- Enter I-294 using South ramp toward Indiana (toll) 6.2 mi.
- Exit I-294 at the I-55/Stevenson Expressway exit 0.6 mi.
- Stay left at the fork in the ramp 0.5 mi.
- Merge onto I-55/Stevenson Expressway North 9.2 mi.
- Exit I-55 at Cicero Avenue 0.3 mi.
- Right (south) on Cicero Avenue 1.8 mi.
- Slight right into West Airport Drive 0.3 mi.
- Follow signs to appropriate location – Departures, Arrivals or Parking.
- Approximate travel time: **50 minutes***

**From Ball Offices to Chicago Botanic Garden
1000 Lake Cook Road, Glencoe (847 835-5440)**

- Right (south) on Town Road 0.4 mi.
- Left (east) on Route 38/Roosevelt Road 3.2 mi.
- Right (south) on Winfield Road 3.8 mi.
- Enter I-88 using East ramp (toll) 14.5 mi.
- Enter I-294 using North ramp (toll) 21.4 mi.
- Exit I-294 to Lake Cook Road using East ramp 4.4 mi.
- Entrance to the garden is on the right (south) side of Lake Cook Road.
- Approximate travel time: **1 hour***

* May vary based on rush-hour traffic.

**From Ball Offices to Cantigny Park
1S151 Winfield Road, Wheaton (630 668-5161)**

Right (south) on Town Road 0.4 mi.
Left (east) on Route 38/Roosevelt Road 3.2 mi.
Right (south) on Winfield Road 0.2 mi.
Entrance to park is on left (east) side of Winfield Road.
Approximate travel time: **7 minutes**

**From Ball Offices to Morton Arboretum
4100 Route 53, Lisle (630 719-2400)**

Right (south) on Town Road 0.4 mi.
Left (east) on Route 38/Roosevelt Road 3.2 mi.
Right (south) on Winfield Road 2.0 mi.
Left (east) on Route 56/Butterfield Road 5.9 mi.
Right (south) on Route 53 1.6 mi.
Entrance to the arboretum is on the right (west) side of Route 53.
Approximate travel time: **25 minutes**

**From Ball Offices to Oakbrook Center
Route 83 & Cermak Road, Oak Brook (630 573-0700)**

Right (south) on Town Road 0.4 mi.
Left (east) on Route 38/Roosevelt Road 3.2 mi.
Right (south) on Winfield Road 2.0 mi.
Left (east) on Route 56/Butterfield Road 9.8 mi.
Slight right (east) on 22nd St./Cermak Road 1.4 mi.
The shopping center is located at the northeast corner
of Route 83/Kingery Highway and 22nd St.
Approximate travel time: **30 minutes**

From Ball Offices to downtown Chicago (Loop)

Right (south) on Town Road 0.4 mi.
Left (east) on Route 38/Roosevelt Road 3.2 mi.
Right (south) on Winfield Road 3.8 mi.
Enter I-88 using East ramp (portions toll) 16.6 mi.
I-88 becomes I-290 East/Eisenhower Expressway 14.6 mi.
I-290 East becomes Congress Parkway, which intersects with
State St., Michigan Avenue and other north-south streets.
Approximate travel time: **45 minutes to 1 hour***

* May vary based on rush-hour traffic.